Idaho Department of Environmental Quality
Spot & Baled Agricultural Residue Burning
Burn Permit
4/7/2014

THIS IS NOT AN APPROVAL TO BURN. This document lists those fields that have met the registration requirement and provides certain requirements (permit conditions) for burning those fields. The permit conditions listed below apply to all open burning of crop residue and must be complied with.
Burning may only be conducted on DEQ-designated burn days.

Registrant Information

Name:	Meyer, Jack (Seward Inc.)
Street Address:	32605 Herman Meyer Road
City/State/Zip:	KENDRICK, ID 83537
Registration Number:	SBP2014-3

PERMIT CONDITIONS

1. Burning of spot and baled agricultural residue shall not be conducted unless DEQ has designated that day a burn day, which may include weekends and holidays, and the permittee burns within the burn window designated on the DEQ's website at www.deq.idaho.gov. Spot and baled agricultural residue burns shall not smolder and create smoke outside the designated time period burning is allowed. (IDAPA 58.01.01.624.04.c)
2. A spot burn includes no more than 1 acre of evenly distributed crop residue or 2 tons of piled crop residue. The open burning of weed patches, spots of heavy residue, equipment plugs and dumps, pivot corners of fields, and pastures may constitute a spot burn. Spot burning does not include the open burning of wind rows. (IDAPA 58.01.01.624.01.a)
3. Baled agricultural residue includes broken, mildewed, diseased, or otherwise pest-ridden bales still in the field where they were generated. Baled material must be spread into wind rows or broadcast prior to being burned. (IDAPA 58.01.01.624.01.b)
4. A spot and baled agricultural residue burn permit is valid for the calendar year in which it was issued and is good for a cumulative total of no more than 10 acres of spots and/or equivalent piled or baled agricultural residue during the year and no more than 1 acre of spots and/or equivalent piled or baled agricultural residue per day; 2 tons of piled or baled agricultural residue is assumed to be equivalent to 1 acre. (IDAPA 58.01.01.624.02.b)
5. Burning is not allowed if the proposed burn location is within 3 miles of an institution with a sensitive population and the surface wind speed is greater than 12 miles per hour or if the smoke is adversely impacting or is expected to adversely impact an institution with a sensitive population. (IDAPA 58.01.01.624.04.b)
6. The permittee shall record the date, time frame, type of burn, type of crop, and amount burned on the date of the burn. Records of such burns shall be retained for 2 years and made available to DEQ upon request. (IDAPA 58.01.01.624.05)
7. All spot and baled agricultural residue burning shall be prohibited when DEQ issues an air quality forecast and caution, alert, warning, or emergency as identified in Section 552 of the "Rules for Control of Air Pollution in Idaho." (IDAPA 58.01.01.622.01.g)
8. It shall be the responsibility of all persons intending to burn spot and baled agricultural residue to obtain any additional applicable permits from federal, state, or local fire control authorities. (IDAPA 58.01.01.622.01.i)
9. The permittee is responsible to ensure that adequate measures are taken so that the burn does not create a hazard for travel on a public roadway. (IDAPA 58.01.01.624.04.a)
10. The permittee is responsible to ensure that adequate measures are taken to prevent the burn from escaping the permittee's control. (IDAPA 58.01.01.619.05)

Registered Field	
Field Name:	Texas Ridge
Field Location:	Latitude: 46.655435 Longitude: -116.568616
County:	LATAH
Smoke Management Area:	Central
Burn Requirements - Specific to This Field	

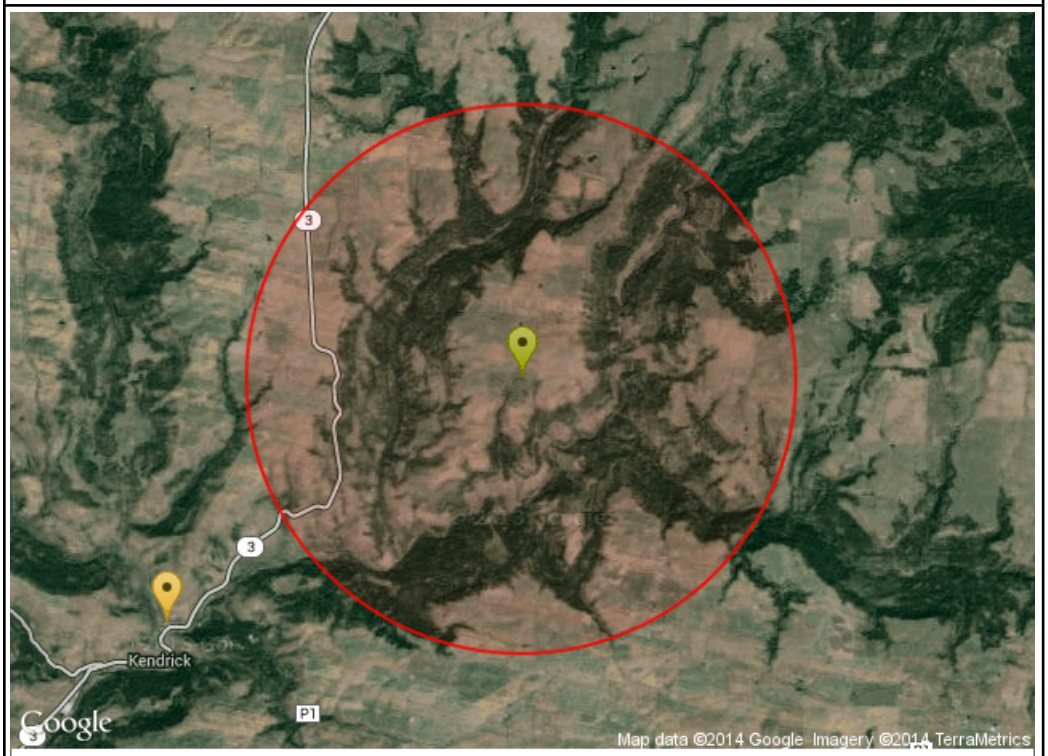

Map Legend

- Field Location
- 3-Mile Radius Around Field Center
- Special Feature
- School
- Hospital
- Other Institutions with Sensitive Populations (nursing homes and assisted living centers)

Registered Field	
Field Name:	Browning
Field Location:	Latitude: 46.5583389729285 Longitude: -116.740121841431
County:	LATAH
Smoke Management Area:	
Burn Requirements - Specific to This Field	

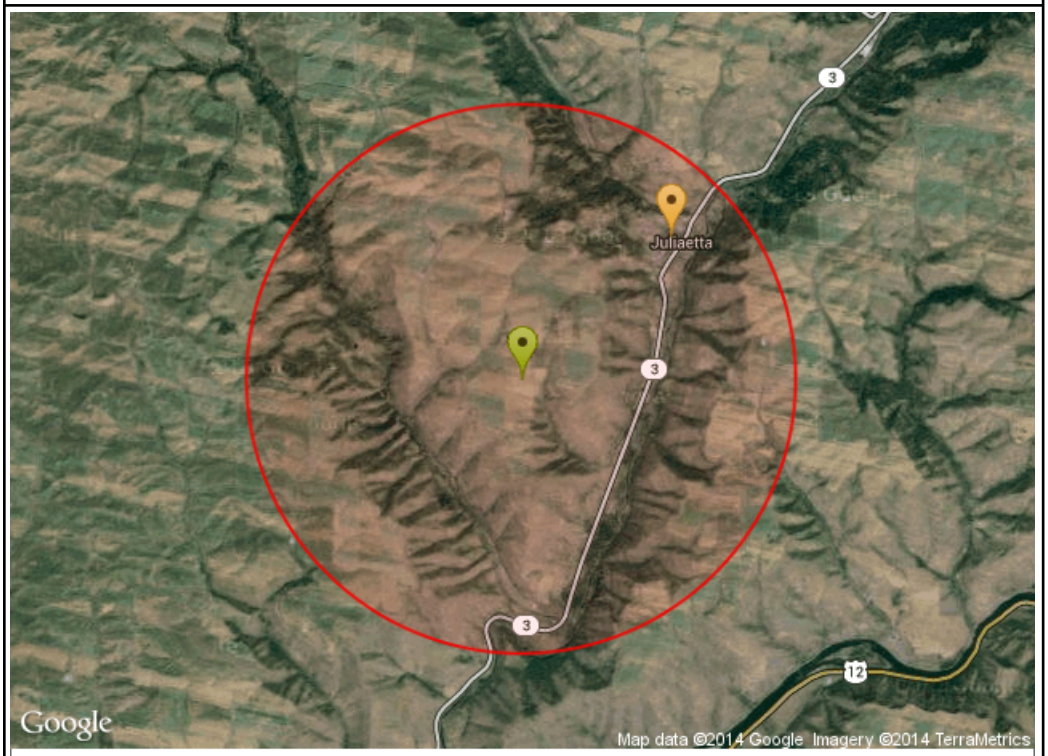

Map Legend

- Field Location
- 3-Mile Radius Around Field Center
- Special Feature
- School
- Hospital
- Other Institutions with Sensitive Populations (nursing homes and assisted living centers)

Registered Field	
Field Name:	Harris
Field Location:	Latitude: 46.6549202967331 Longitude: -116.578416824341
County:	LATAH
Smoke Management Area:	
Burn Requirements - Specific to This Field	

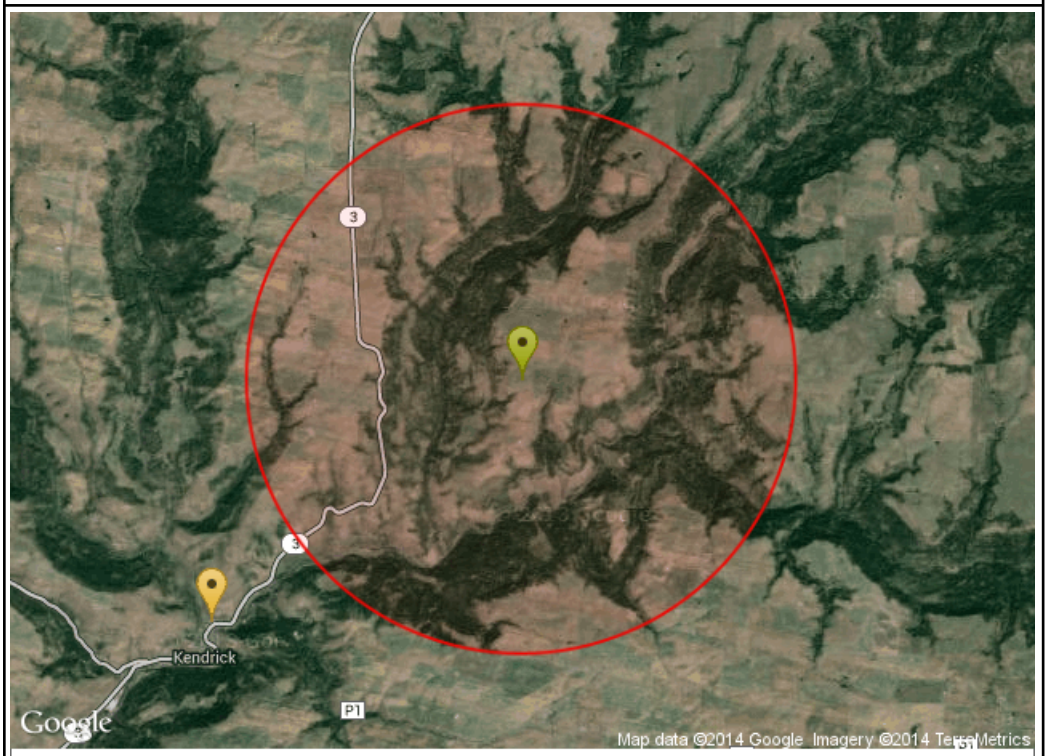

Map Legend

- Field Location
- 3-Mile Radius Around Field Center
- Special Feature
- School
- Hospital
- Other Institutions with Sensitive Populations (nursing homes and assisted living centers)